

Unification of New Zealand's local vertical datums: iterative gravimetric quasigeoid computation and gravity data reduction

M.J. Amos (corresponding author)

Land Information New Zealand, Private Box 5501, Wellington 6145, New Zealand
Fax: +64 4 472 2244; Email: mamos@linz.govt.nz

W.E. Featherstone

*Western Australian Centre for Geodesy & The Institute for Geoscience Research,
Curtin University of Technology, GPO Box U1987, Perth, WA 6845, Australia*
Fax: +61 8 9266 2703; Email: W.Featherstone@curtin.edu.au

Abstract. New Zealand uses 13 separate local vertical datums (LVDs) based on normal-orthometric-corrected precise geodetic levelling from 12 different tide-gauges. We describe their unification using a regional gravimetric quasigeoid model and GPS-levelling data on each LVD. A novel application of iterative quasigeoid computation is used, where the LVD offsets computed from earlier models are used to apply additional gravity reductions from each LVD to that model. The solution converges after only three iterations yielding LVD offsets ranging from 0.24 m to 0.58 m with an average standard deviation of ± 0.08 m. The so-computed LVD offsets agree, within expected data errors, with geodetically levelled height differences at common benchmarks between adjacent LVDs. This shows that iterated quasigeoid models do have a role in vertical datum unification.

Keywords: Vertical datum unification, iterative quasigeoid computation, geodetic levelling

1. Introduction, Background and Motivation

New Zealand (NZ) does not currently have a single vertical datum. Instead, 13 separate local vertical datums (LVDs) based on local mean sea level (MSL) observed at 12 tide-gauges are used (the 13th LVD, Dunedin-Bluff 1960, was defined by fixing the heights of two benchmarks in terms of the Dunedin 1958 and Bluff 1955 LVDs instead of using a tide-gauge). Despite some early evidence to the contrary (Humphries 1908), these LVDs were assumed stable and thus capable of being linked to form a single national vertical datum (Hannah 2001).

However, the combination of tectonic motion (e.g., Beavan et al. 2004, Wellman 1979, Walcott 1984), sea surface topography (SST) (e.g., Hipkin 2000) and sea-level change (Hannah 1990) in NZ means that MSL at each tide-gauge does not lie on the same equipotential surface. Localised height changes are also caused by volcanic activity (Otway et al. 2002), geothermal energy extraction (Bevin et al. 1984) and earthquakes (e.g., Beanland et al. 1990; Lensen and Otway 1971; Henderson 1933; Begg and McSaveney 2005). Thus, the prospect of forming a single vertical datum based solely on the readjustment of the levelling networks based on MSL is becoming more remote with time.

Hannah (2001) proposed a least-squares adjustment of all the NZ precise levelling observations to give a single

LVD for NZ (or more strictly one LVD for each of the islands). The disadvantage is that during the ~40 year period that the precise levelling observations have been acquired, many benchmarks have undergone significant vertical deformation. As such, an [unknown] proportion of the adjusted heights will not be representative of the current ground positions. Also, because not all of the precise levelling lines are connected into “adjustable” loops, there is a risk that the adjustment would be ill-conditioned. Finally, the problem of subsequently unifying these new LVDs among the NZ islands would remain.

The spatial extent of a LVD established by the adjustment of precise levelling observations is also limited to the location of the traverses. In mountainous parts of NZ, the LVD coverage is restricted to the major highways and urban areas. New levelling observations could be acquired to fill some of the gaps and to identify/quantify the effect of vertical deformation, but the high cost makes this an impractical on a national scale. There is also no clear demand from users of the existing LVDs for a national adjustment, because it would not provide any practical benefits (on a local scale) over the LVDs. Finally, GNSS users require a quasigeoid that is compatible with the LVD, so a quasigeoid would still need to be computed.

The limitations identified above make a national levelling adjustment unfavourable. Instead, we present an iterative technique for determining a gravimetric quasigeoid model based on the GPS-levelling fit (offsets) among the existing LVDs. It is then necessary to consider these offsets in the reduction of gravity anomalies for subsequent quasigeoid determination through a series of iterations. This novel technique has not been attempted before in practice, although a preliminary mathematical framework is given by Rummel and Teunissen (1988) and Heck and Rummel (1990).

NZ uses the normal-orthometric height system for levelled heights on the 13 LVDs (DoSLI 1989). The normal-orthometric height (e.g., Heck 2003; Featherstone and Kuhn 2006) is the distance along the normal plumbline from the quasigeoid to the point of interest (Fig 1). Its advantage over other types of heights (e.g., orthometric, normal, etc.) is that it does not require gravity observations, which are typically not available along the levelling traverses in NZ. However, the NZ heights are not strictly normal-orthometric because they were derived by the application of a cumulative normal-orthometric correction to

the levelled height differences for GRS67 (IAG 1967) using a truncated form of Rapp's (1961) formulas for mean normal gravity along the normal plumbline.

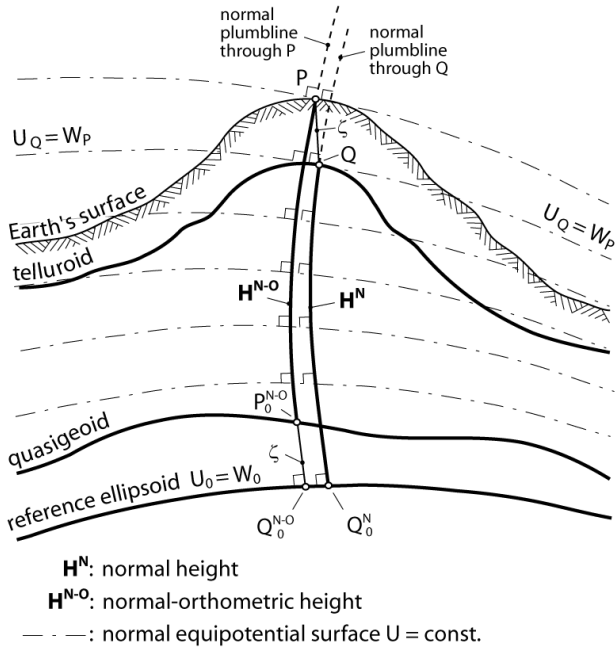


Figure 1. The normal-orthometric height H^{N-O} is reckoned along the normal gravity plumbline from the point P_0^{N-O} on the quasigeoid to the point P on the Earth's surface. The quasigeoid height ζ is reckoned along the ellipsoidal surface normal from point Q_0^{N-O} on the ellipsoid to point

P_0^{N-O} on the quasigeoid. (from Featherstone and Kuhn 2006)

The quasigeoid height (Fig. 1) should be used in conjunction with the normal-orthometric height. The quasigeoid is exactly coincident with the geoid over the oceans and coincides within a few decimetres over most land areas, but in NZ, the maximum is approximately 0.5 m at Aoraki/Mt Cook (Amos and Featherstone 2003). In this study, we have used several approximations to the Molodensky theory for quasigeoid determination, so the computed surface is not exactly coincident with the classical quasigeoid. This approximate approach is justified because our computed LVD offsets agree with spirit-levelled height differences among the LVDs.

2. Others' attempts at vertical datum unification

When a LVD is defined on land, a height or geopotential number is fixed at one or more points. This is normally achieved by making MSL observations over a period of time so that the origin coincides with local MSL. However, phenomena such as long-period tides, SST, land uplift/subsidence and temporal effects on the sea level observations (e.g., Pugh 2004) lead to differences among LVDs. If a direct connection is not possible, e.g., due to a body of water, an alternative method is required. The following summarises approaches proposed by other authors for LVD unification.

2.1 Geopotential numbers

The global geopotential (W_0) can be used as a reference "level" to relate vertical datums (e.g., Burša et al. 2007). Unification by geopotential numbers requires global geopotential model (GGM) and GPS-levelling information at each of the LVD origins (tide-gauges) to compute the geopotential (number) for each LVD. This approach has been implemented in several locations (e.g., Grafarend and Ardalan 1997; Burša et al. 2004, 2007). The downside of using a single point for each LVD is that the assumptions must be made that the datum offsets are constant across the LVD and they are not distorted (e.g., due to multiple tide-gauges being fixed in the adjustment). Moreover, GGMs can contain errors that are larger than many of the likely LVD offsets.

2.2 Gravimetric geoid or quasigeoid

An alternative is to use a regional gravimetric quasi/geoid model and GPS-levelling observations to provide a reference surface to which the LVDs can be related. This technique has been implemented extensively with regional quasi/geoid models (e.g., Arabelos and Tscherning 2001; Goldan and Seeber 1994; Featherstone 2000; Kumar and Burke 1998; Nahavandchi and Sjöberg 1998; Rapp 1995; Pan and Sjöberg 1998; Rizos et al. 1991; Rapp and Balasubramania 1992). However, quasi/geoid models contain errors, so this approach will not give exact datum unification. Arabelos and Tscherning (2001) show that satellite gravimetry will improve long-wavelength GGMs, making this and the geopotential numbers approaches more viable.

Laskowski (1983) simulated LVD offsets on a continental scale ranging from -55 cm to +30 cm (approximating the effect of SST) and found that the cumulative error up to degree 180 in the computed geoid was almost 45 cm, which is commensurate with the magnitude of the SST. His simulation confirmed that the effect of offset LVDs is likely to be seen in the low-frequency geoid (cf. Vaníček and Featherstone 1998). Also, if distortions exist in the LVD, computed offsets change depending on the points used (Featherstone 2000). The problems with this approach in NZ are that (1) a regional quasigeoid model did not exist, and (2) because the data used are reduced to different LVDs, any quasigeoid model will be biased by the effects of the offsets.

3. NZ LVDs

3.1. Tide-gauges and precise levelling networks

Tide-gauges in NZ have been established in harbours and rivers (within a few km of the coast) by local port authorities for prediction and verification of tide tables (Blick et al. 1997), but which are not optimal for LVD definition (e.g., Hipkin 2000; Cross et al. 1987; Merry and Vaníček 1983). Since these were the only data available, Land Information NZ (LINZ) and its predecessor agencies determined MSL at each site, which was then used as the zero height to which a local precise levelling network was referenced and least-squares adjusted to form each LVD. As such, offsets are expected (and observed; see later) among NZ LVDs.

First-order precise levelling ($\pm 2\text{mm}\sqrt{k}$ misclosure tolerance, where k is the two-way distance in km) has been the preferred method for height transfer in NZ. There is currently >16,000 km of two-way first-order precise levelling that has been observed since the 1960s (cf. Gilliland 1987). These networks were observed in a piece-meal fashion and the large loop around the South Island was only completed in the late 1980s. Approximate normal-orthometric corrections, as described in Sect. 1, were applied to the spirit levelling.

The NZ LVDs (Fig. 2) are based on a determination of MSL at different tide-gauges over varying time intervals (normally three years) and epochs (1909–1977). The Stewart Island 1977 LVD is not defined by a tide-gauge estimate of MSL. Instead, its zero level is based on the MSL value determined from three temporary tide-gauges by averaging the high and low levels of three to five successive (but not simultaneous) tides. The Stewart Island/Rakiura LVD was based on trigonometric heights that could be in error by 0.2–0.3 m, and the MSL could be in error by 0.5 m from the long-term trend. This is a weakly defined LVD.

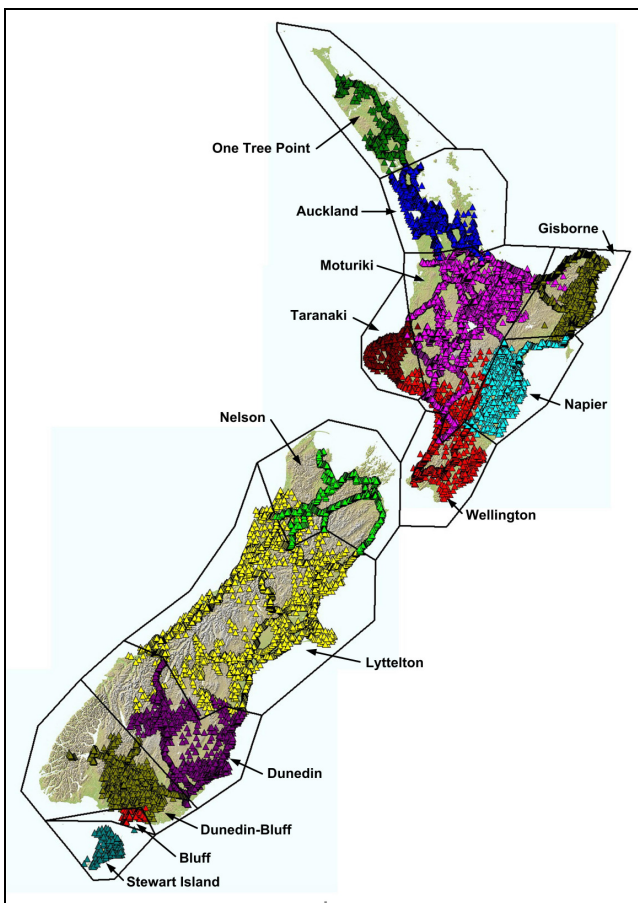


Figure 2. NZ LVD extents (solid lines). Triangles show the location of benchmarks with normal-orthometric heights (all orders of levelling). Solid lines show the presumed spatial extents of the LVDs

3.2. Offsets among NZ LVDs

Since sea-level observed at tide-gauges varies on annual, inter-annual and inter-decadal cycles (e.g., Pugh 2004), the epoch used will affect the computed MSL (Bell et al.

2000). Analysis of sea-level observations by LINZ (Rowe 2006, pers. comm.) shows that variations in observed MSL can differ from the long-term average by >10 cm over a three-year period. Given that a number of NZ LVDs were defined by only around three years of observations, it is very likely that they are based on a MSL that is not representative of the long-term average. For example, if MSL for the Wellington, NZ, tide-gauge was computed from data indicated by either of the two horizontal lines in Fig. 3 rather than the full record, it could be offset from the long term average by >50 mm. As such, part of the offsets can be attributed to the epoch for the shorter duration MSL observations.

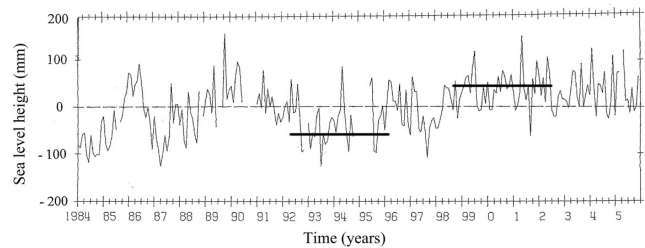


Figure 3. Monthly sea-level observations (mm) for the Wellington tide-gauge from LINZ records, 1984–2006

Where two or more LVDs abut or overlap, it is possible to directly estimate the offsets. However, the offset is affected by the distance and route of the levelling traverse to get to the junction point, any deformation that has occurred while the levelling was being carried out (although this deformation will be “spread-out” by the least-squares adjustment), and observation and reduction errors. As such, when LVDs join at multiple places, the observed offsets will differ (Table 1). For instance, the Taranaki-Moturiki offset at AHBB in Table 1 is abnormally large. This is probably due to benchmark movement between the observation times of the respective levelling lines, but it was not possible to confirm or disprove this from the levelling records at LINZ.

Mark	LVD 1	LVD 2	Offset
ABHL	One Tree Point 1964	Auckland 1946	+0.206
AGD8	Auckland 1946	Moturiki 1953	-0.069
ABTE	Auckland 1946	Moturiki 1953	-0.075
ABV5	Auckland 1946	Moturiki 1953	-0.067
ABX2	Gisborne 1926	Moturiki 1953	-0.075
AD2J	Napier 1962	Gisborne 1926	+0.166
AEVR	Napier 1962	Moturiki 1953	+0.099
AE54	Napier 1962	Taranaki 1970	+0.046
AE54	Taranaki 1970	Wellington 1953	+0.191
AE54	Napier 1962	Wellington 1953	+0.237
AHBB	Taranaki 1970	Moturiki 1953	-0.455
B48K	Taranaki 1970	Moturiki 1953	-0.014
AEXF	Taranaki 1970	Moturiki 1953	-0.019
AEXF	Taranaki 1970	Wellington 1953	+0.102
AEXF	Moturiki 1953	Wellington 1953	+0.121
AEJ5	Nelson 1955	Lyttelton 1937	+0.014
AP5E	Nelson 1955	Lyttelton 1937	+0.039
ADHE	Nelson 1955	Lyttelton 1937	-0.086
ADCK	Nelson 1955	Lyttelton 1937	-0.076
B4A2	Lyttelton 1937	Dunedin 1958	-0.054
AE7N	Lyttelton 1937	Dunedin 1958	-0.087
ADP2	Dunedin-Bluff 1960	Dunedin 1958	-0.019
AB9T	Dunedin-Bluff 1960	Bluff	-0.001

Table 1. LVD offsets determined from spirit-levelled height differences at junction points (metres)

3.3. GPS-levelling data

The current horizontal geodetic datum is NZ Geodetic Datum 2000 (NZGD2000; LINZ 2007). It is a 3D geocentric datum that uses GRS80 (Moritz 1980) and is aligned to ITRF96 epoch 2000.0 (Boucher et al. 1998). NZGD2000 uses a horizontal deformation and velocity model to “correct” observations for the effects of deformation from the time of acquisition to the datum’s reference epoch (01 January 2000). No vertical deformation or velocity model is used in NZGD2000.

A total of 1,422 points within NZ have both NZGD2000/GRS80 ellipsoidal and LVD normal-orthometric heights (first- and second-order levelling). The spatial distribution of the GPS-levelling points is not uniform, and there are significant gaps in the South Island (Fig. 4). This is where the topography is particularly rugged so that the precise levelling traverses are restricted to roads.

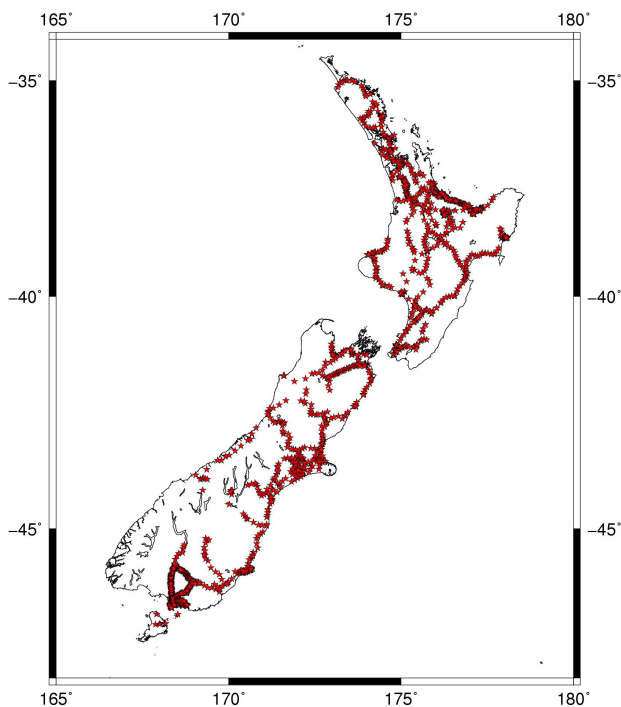


Figure 4. 1422 NZ GPS-levelling points (Mercator projection)

The levelled normal-orthometric heights were then divided among the 13 LVDs. No GPS-levelling points exist on the Chatham Islands and the five points on Stewart Island have less accurate heights (see earlier). The absolute accuracy of the ellipsoidal heights and the normal-orthometric heights is estimated to be on average 10 cm (OSG 2003) and the combined accuracy 14 cm. This error estimate assumes independence and does not account for the offsets among the LVDs.

4. NZ quasigeoid input data

4.1. Land gravity

The terrestrial gravity data in NZ is held by GNS Science (www.gns.cri.nz). The database currently (2007) consists of 40,737 observations covering the NZ and Chatham Islands. The data were primarily collected for the production

of gravity anomaly maps in the 1960s and 1970s (Reilly 1972). Reilly (*ibid.*) estimates the accuracy of the gravity observations to be $\sim 0.1\text{--}0.5$ mGal.

Their horizontal positions were transformed to the geocentric NZGD2000 datum (Amos and Featherstone 2003). The heights of these positions are assumed to be in terms of the 13 LVDs, although this could not be confirmed in all cases. The gravity observations were referenced to the Potsdam (NZ) datum. The accepted conversion of 15.27 mGal (Hunt and Ferry 1975) was applied to convert these to IGSN71 (Morelli et al. 1974).

Free-air gravity anomalies (on the Earth’s surface) were computed by subtracting the value of normal gravity at the geocentric observation latitude, then adding the second-order free-air correction (Featherstone et al. 1997) and an atmospheric correction for the observation’s height (on the LVD). The difference between the linear and second-order free-air gravity anomalies reaches 1.149 mGal at the summit of Aoraki/Mount Cook (3754 m). The atmospheric correction is 0.871 mGal at MSL, decreasing to 0.550 mGal at the summit of Aoraki/Mount Cook.

4.2. Ship-track gravity

Marine gravity observations in the vicinity of NZ have been collected over the past 45 years by various agencies at different times for different purposes. The available databases comprise 1,300,266 gravity anomalies bounded by $160^\circ\text{E} \leq \lambda \leq 190^\circ\text{E}$ and $25^\circ\text{S} \leq \phi \leq 60^\circ\text{S}$ and auxiliary information including horizontal coordinates, gravity values and Eötvös corrections. Woodward (2001, pers. comm.) estimates the overall accuracy of the marine data to be approximately 1 mGal.

These observations were stored in different formats, in terms of different (horizontal and gravity) datums, and no attempt had been made to ensure consistency among individual cruises, let alone the datasets. To remedy gravimeter-drift-induced offsets and tilts in marine gravimetry (Wessel and Watts 1988), a crossover adjustment of $\sim 900,000$ line-km of observations surrounding NZ was carried out by *Intrepid Geophysics* under contract to LINZ (Brett 2004, Amos et al. 2005).

4.3. Satellite altimeter-derived gravity

To achieve better gravity data coverage over the NZ computation area, it was necessary to combine ship-track observations with gravity anomalies derived from satellite altimetry. However, satellite-altimeter-derived gravity anomalies are known to be less accurate close to the coast (e.g., Hipkin, 2000; Andersen and Knudsen, 2000; Deng et al., 2002; Deng and Featherstone, 2006).

Amos et al. (2005) compared four altimetry-derived gravity anomaly grids, and found 100 mGal discrepancies around NZ and the Chatham Islands. The differences were attributed to a combination of the problems with coastal satellite altimetry and the very steep gravity gradients at the boundary of the Australian and Pacific plates. Based on the inter-grid comparisons and comparisons with the crossover-adjusted ship-track data, no single grid was significantly better. Consequently, Amos et al. (2005) made an arbitrary decision to use KMS02 (Andersen et al. 2005).

The altimeter-derived gravity anomalies are probably of better quality than the poorly constrained ship-track data far from shore (cf. Kirby and Forsberg 1998); conversely, the ship-track data is likely to be better than the altimetry near the coast. Also, the coverage of the crossover-adjusted ship-track gravity is good near the NZ coast, but it becomes relatively sparse further from land.

To reduce the expected error in KMS02 near the coast, the crossover-adjusted ship-tracks were used to “correct” it (cf. Strykowski and Forsberg 1998). This was achieved using the least-squares collocation interpolation routines in GRAVSOF (Tscherning et al., 1992) to “drape” the altimetry anomalies onto the crossover-adjusted ship track data within 400 km of the coast (Amos et al. 2005). This reduced the standard deviation of the fit to independent data from 9.9 mGal to 3.2 mGal.

4.4. Digital elevation data

Although no “official” digital elevation model (DEM) is published in NZ, a number of companies sell commercial DEMs that are derived from the official LINZ vector data (used for topographic mapping at a scale of 1:50,000). For this study, a 1.8 arc-second (0.0005 degree) resolution DEM was purchased from *GeographX*. At NZ latitudes, this has an effective horizontal resolution of approximately 56 metres. The DEM has an estimated precision of ± 22 m horizontally and ± 10 m vertically (Smith 2001, pers. comm.). All heights in the DEM are related to the “zero” contour line which approximates the level of mean high water springs. The heights are not explicitly referenced to any of the 13 LVDs, but the accuracy of the DEM heights is less than the LVD offsets (given later).

5. Initial quasigeoid computation

The above data were used, together with a “cut and paste” combination of GGM02S (Tapley et al. 2005) and EGM96 (Lemoine et al. 1998) at degree 100, to compute a preliminary model. This approach to the combination of GGMs does not account for the different error characteristics of each GGM, but because the error coefficients are not used in these computations, this approach is still valid. The first solution is only a preliminary model because the gravity anomalies used refer to the 13 disparate LVDs, and - as such - the result is biased because the input data have been reduced to different LVDs. Topographical corrections, as approximations to the Molodensky G1 term, were computed from the 56-m DEM using [time-consuming] prism integration (Nagy 1966a; 1966b); the NZ computations took 2.5 months on a Sun E4500 server (8 x 400 MHz processors, 8 GB RAM).

Prism integration was used to avoid numerical instabilities in Moritz’s (1968) algorithm (cf. Martinec et al. 1996). These terrain corrections were used in the gridding/interpolation of gravity anomalies so as to smooth the highly variable NZ gravity field (cf. Janák and Vaníček 2005). Mean gravity anomalies on the Earth’s surface were computed from the interpolated anomalies using the “reconstruction” and averaging technique of Featherstone and Kirby (2000).

The initial model was computed via an adapted remove-compute-restore (RCR) approach with the GGM02S/EGM96 GGM to degree 100/360 and the Featherstone et al. (1998) deterministically modified Stokes kernel (cf. Featherstone et al. 2001, Amos and Featherstone 2004, Amos 2007). Stochastically modified kernels were not considered because reliable estimates of the error variances of the NZ gravity data are not currently known. In addition to kernel modifications reducing truncation errors, they also have preferential filtering properties that can reduce the effect of errors in the gravity observations and GGMs (Vaníček and Featherstone 1998).

Firstly, the degree-100/360 GGM02S/EGM96 gravity anomaly contribution was removed from the gridded gravity anomalies in the computation area. Residual quasigeoid undulations were computed from these residual gravity anomalies using the 1D-FFT (Haagmans et al. 1993) with the modified kernel over a spherical cap (Featherstone and Sideris 1998). The restore stage added the GGM quasigeoid contribution to the residual co-quasigeoid. The quadratic term of the primary indirect effect (e.g., Wichiencharoen 1982) was then added to the co-quasigeoid to give the quasigeoid. Note that this is not the classical Molodensky approach to quasigeoid computation, but the application of the indirect effect gave better agreements with the GPS-levelling data that use the approximated normal-orthometric heights. Therefore, we believe that our approximate approach taken to quasigeoid computation delivers values that are more compatible with levelled heights in NZ.

Five different deterministic kernel modifications (Meissl 1971, Wong and Gore 1969, Vaníček and Kleusberg 1987, Heck and Grüniger 1987, Featherstone et al. 1998) were trialled for different cap radii (ψ_0) and degree (L) modification (where applicable), as well as the unmodified spherical Stokes kernel (Amos 2007). These results were compared with the GPS-levelling data on a LVD-by-LVD basis to try to optimise these parameters. While there was little difference among the results (cf. Featherstone et al. 2004; Ellmann 2005), the $L = 40$ Featherstone et al. (1998) kernel for a $\psi_0 = 1.5^\circ$ cap was chosen because the offsets among LVDs were relatively insensitive for this kernel. This insensitivity relates to the cap/modification combinations that exhibited low standard deviations for the computed LVD offsets.

The 1422 GPS-levelling points (Fig. 4) were then used to estimate the initial offsets for each LVD from this initial model, where the GPS-levelling points were divided into their respective LVDs (Fig. 2). These points are not evenly distributed among the 13 LVDs because the levelling routes are located along highways. The normal-orthometric (H^{N-O}), quasigeoid (ζ) and GPS ellipsoidal (h) heights of a point are related by $h = \zeta + H^{N-O}$. Therefore, assuming the absence of other systematic error sources, the offsets (on LVD “ a ”) were computed according to:

$$H_a^{N-O} - h + \zeta = o_a \quad (1)$$

The last two rows in Table 2 give, respectively, the statistics of all 1422 points if the datum offsets are ignored, and the statistics after the mean offset for each datum has been removed from the offset at each point (hence the zero mean). The standard deviation (STD) of last row is a useful estimate of the quality of the initial solution, since the influence of the offsets has been reduced.

LVD	Points	Max	Min	Average (Offset)	Standard Deviation
One Tree Point 1964	51	-	-	-	-
Auckland 1946	137	-0.148	0.414	-0.245	0.063
Moturiki 1953	258	-0.317	0.658	-0.497	0.068
Gisborne 1926	61	-0.169	0.524	-0.316	0.061
Taranaki 1970	70	-0.432	0.698	-0.585	0.087
Napier 1962	54	-0.326	0.595	-0.457	0.066
Wellington 1953	78	-0.115	0.467	-0.304	0.070
Nelson 1955	111	-0.422	0.616	-0.509	0.040
Lyttelton 1937	251	-0.026	0.434	-0.257	0.081
Dunedin 1958	73	+0.011	0.614	-0.350	0.097
Dunedin – Bluff 1960	181	-0.152	0.727	-0.491	0.162
Bluff 1955	92	-0.025	0.577	-0.261	0.076
Stewart Island 1977	5	-0.207	0.466	-0.380	0.051
All data	1422	-0.238	0.592	-0.398	0.116
All data, zero datum average	1422	+0.011	0.727	-0.367	0.127
All data, zero datum average	1422	+0.361	0.315	0.000	0.081

Table 2. Descriptive statistics of the comparison of the initial quasigeoid with GPS-levelling points on the 13 LVDs (metres). The average difference is interpreted as the LVD offset from the initial quasigeoid.

It was not possible to evaluate the offsets for the Chatham Islands because there is currently no ellipsoidal height information at the small number levelling points on the island. Also, it is a poorly defined LVD (see earlier). As such, the Chatham Island LVD has been assumed to be coincident with the quasigeoid models in all computations (i.e., the offset was assumed to be zero).

A relatively large STD (0.162 m) was found for the Dunedin 1958 LVD (Table 2). This is because the initial model and GPS-levelling residuals get systematically larger north-west from the Dunedin tide-gauge (cf. Fig. 1). This could be due to a tilt in the LVD, rather than the constant offset that has been assumed for all other NZ LVDs. However, the limited number and geographical extent of GPS-levelling points (cf. Fig. 3) meant that it was not possible to verify this. Future studies (with additional GPS-levelling data) that investigate the use of inclined planes may help to isolate the cause.

All 13 offsets in Table 2 are significantly different to zero at the 95% confidence interval (CI). Of the 16 abutting LVDs, the offsets at 14 were significantly different and only the Napier-Moturiki and Bluff-Stewart Island were not. However, this is only for the preliminary model.

An additional validation can be obtained by comparing the so-estimated LVD offsets with the observed differences at junction points (Table 3). Ten of the 13 observed offsets agreed with the computed values (a combined STD of 0.071 m was conservatively estimated for the levelled LVD offsets).

From	To	Initial Model		Levelling		Offsets Agree?
		Offset	95% CI	Offset	95% CI	
Auckland	One Tree Point	-0.252	± 0.021	-0.206	± 0.139	Yes
Auckland	Moturiki	-0.181	± 0.014	-0.070	± 0.139	Yes
Gisborne	Moturiki	-0.269	± 0.023	-0.075	± 0.139	No
Gisborne	Napier	-0.281	± 0.029	-0.166	± 0.139	Yes
Moturiki	Napier	-0.012	± 0.020	-0.099	± 0.139	Yes
Taranaki	Napier	-0.153	± 0.025	-0.046	± 0.139	Yes
Taranaki	Wellington	0.052	± 0.018	0.147	± 0.139	Yes
Taranaki	Moturiki	-0.141	± 0.017	-0.162	± 0.139	Yes
Napier	Wellington	0.205	± 0.021	0.237	± 0.139	Yes
Nelson	Lyttelton	0.093	± 0.019	-0.027	± 0.139	Yes
Lyttelton	Dunedin	0.141	± 0.040	-0.071	± 0.139	No
Dunedin-Bluff	Dunedin	0.230	± 0.039	-0.019	± 0.139	No
Dunedin-Bluff	Bluff	0.119	± 0.015	-0.001	± 0.139	Yes

Table 3. Comparison between initial quasigeoid-estimated LVD offsets and levelled offsets (95% CI, Student t distribution, metres)

The Lyttelton-Dunedin and Dunedin-Dunedin-Bluff LVD differences are likely to be caused by the high STD of the Dunedin 1958 offset (Table 3), resulting from a potential tilt in this LVD. The Gisborne-Moturiki difference might be caused by the poor spatial coverage of the GPS-levelling points used to evaluate the offset (cf. Fig. 4). The majority of the Gisborne 1926 LVD, notably the large levelling loop around East Cape (37° 41'S, 178° 32'E), has no GPS observations on it.

6. The iterative quasigeoid computation scheme

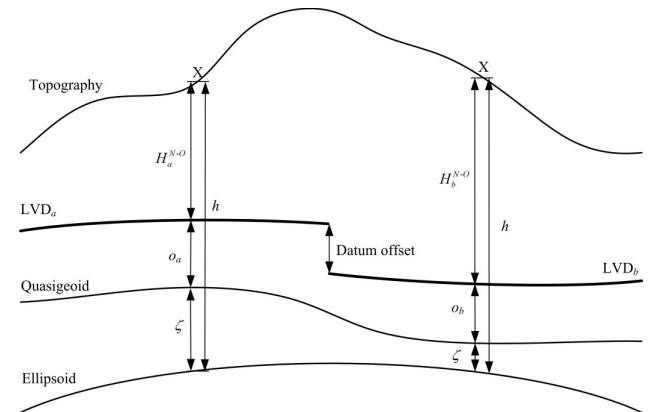


Figure 5. Schematic of LVD offsets and their effect on the initial quasigeoid

Where heights are not on the same LVD (or the LVD used is distorted), the heights and any quantities derived from them (e.g., gravity anomalies) will be inconsistent. When inconsistent gravity anomalies are converted to a quasi/geoid, distortion will occur (Fig. 5). This effect was noted and quantified in relation to LVD unification problems by Laskowski (1983). He proposed a datum offset correction ($\delta\Delta g$) to correct gravity observations for the effect of offset LVDs and thus convert them to a consistent reference system prior to computation.

$\delta\Delta g$ has the form of the (first-order) free-air gravity correction and units of mGal applied over the vertical datum offset o .

$$\delta\Delta g = \Delta g^* - \Delta g = \frac{\partial\gamma}{\partial h} o \cong 0.3086 o \quad (2)$$

where

$$\Delta g^* = g_{obs} + \frac{\partial\gamma}{\partial h} (h_D + o) - \gamma \quad (3)$$

$$\Delta g = g_{obs} + \frac{\partial\gamma}{\partial h} h_D - \gamma \quad (4)$$

and g_{obs} is the observed value of gravity, $\partial\gamma/\partial h$ the linear vertical gradient of normal gravity, h_D is the height of the gravity observation on LVD D , and γ is normal gravity on the reference ellipsoid. It is not necessary to use the second-order free air correction in Eq. (2) because of the small height differences involved ($o \leq 2$ m).

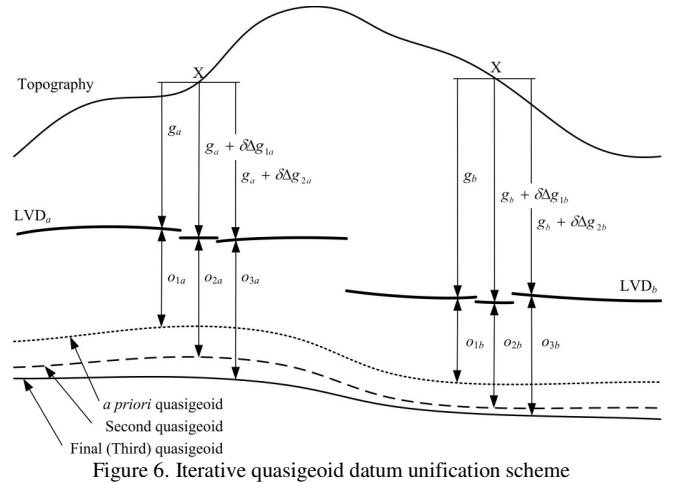
A limitation of Laskowski's (1983) approach is that it needs the magnitude of the offsets to be known before Eq. (2) can be applied and the quasigeoid computed. In many situations, the offset will not be known beforehand; e.g., across water bodies. The iterative scheme proposed and used here, on the other hand, utilises the initial model (Section 4) and GPS-levelling on each LVD to estimate the offsets (Table 2) and then uses Eq. (2) to 'correct' the gravity anomaly values for the effect of the offset LVDs. This procedure is iterated until the so-computed LVD offsets converge.

The first step is to compute a preliminary/initial model using gravity anomalies reduced to their respective LVDs (Section 4). This model and GPS-levelling observations are used to estimate offsets (i.e., mean of the GPS-levelling-quasigeoid differences) for each LVD (Eq. 1 and Table 2). These offsets are then used in Eq. (2) and added/subtracted from the gravity anomalies over each LVD. The secondary indirect effect, caused by reducing gravity anomalies relative to the co-quasigeoid rather than the quasigeoid, is embedded in the iterative computation where the difference between the reduced anomalies, co-quasigeoid and LVD become combined. Any long-wavelength effects attributable to the secondary indirect effect will be removed by the high-pass filtering properties of the Featherstone et al. (1998) integration kernel (cf. Vaníček and Featherstone 1998).

This causes a slight complication in that the extent over which the LVD applies has to be estimated (Fig. 2). If

LVD metadata had been included in the gravity database, this would have simplified matters. Instead, we have had to estimate the lateral extents of the LVDs, which becomes problematic when the LVDs overlap. Therefore, the LVD boundaries were determined by visual inspection of topographic maps that showed the locations of all geodetic marks with normal-orthometric heights on each LVD (this includes low-order heights), which allowed boundaries to be drawn to approximate the extent of each LVD (Fig. 2). The gravity data was then split among the LVDs using the *MapInfo* v 6.5 software.

The computed offsets (Eq. 1) were then used in Eq. (2) to determine $\delta\Delta g$ for each LVD. The original gravity anomalies were then "corrected" by adding the applicable $\delta\Delta g$ for the LVD to which they are assumed to belong. The effect of using $\delta\Delta g$ to unify two datums with the iterative scheme is shown in Fig. 6. Where the two LVDs meet, a step (smoothed by the Stokes filtering) occurs in the computed quasigeoid as a result of the offset.



These "corrected" gravity anomalies were then used to evaluate a second model (ζ_2) (shown as a dashed line in Fig. 6). The step in the second model at the datum boundary has been smoothed further in comparison to the preliminary model. This is because the offset bias is being better modelled by the offset "correction" applied above. The original GPS-levelling data is then used again with the second model to re-evaluate the datum offsets, and so on.

The "corrected" gravity anomalies (g_{2a} , g_{2b}) were then used to compute a third model (ζ_3), shown as a solid line in Fig. 6. This model is even smoother than the second model across the LVD boundary. Again, the GPS-levelling data were used to evaluate the LVD offsets, o_{3a} and o_{3b} . This process was repeated until the offsets computed in successive iterations are constant. Alternatively, the "corrections" to the gravity anomalies alone can be subjected to Stokesian integration, but the final result will not change.

7. Discussion and Final Results

Our iterative quasigeoid computation approach to LVD unification it has been implemented over NZ. The NZ gravity observations were assumed to have been reduced to the LVD in which they are located (Fig. 2). Because the spatial extents of the 13 LVDs are not explicitly defined and the LVD used to reduce the gravity observations had not always been recorded, it was not possible to categorically ascertain whether the reduction to the LVDs has occurred or not. However, with the lack of evidence to the contrary, it was necessary to make this assumption.

This iterative procedure converged after only three iterations in NZ. The final LVD offsets and their standard deviations (Table 4) were compared with the levelled differences at junction points (Table 5). As for the initial model, 10 of the 13 levelled offsets agree with the so-computed offsets. When taking into account the crudely estimated precision of the GPS-levelling data of ~14 cm, all results in Table 5 are consistent, showing that the iterative approach can be used to unify LVDs.

LVD	Points	Max	Min	Average (Offset)	Standard Deviation
One Tree Point 1964	51	-	-	-	-
Auckland 1946	137	-0.145	0.411	-0.242	0.063
Moturiki 1953	258	-	-	-	-
Gisborne 1926	61	-0.309	0.651	-0.491	0.068
Taranaki 1970	70	-	-	-	-
Napier 1962	54	-0.161	0.517	-0.309	0.062
Wellington 1953	78	-0.424	0.690	-0.578	0.087
Nelson 1955	111	-0.318	0.590	-0.450	0.067
Lyttelton 1937	251	-0.109	0.461	-0.298	0.070
Dunedin 1958	73	-0.415	0.608	-0.503	0.039
Dunedin - Bluff 1960	181	-0.020	0.430	-0.252	0.082
Bluff 1955	92	+0.019	0.610	-0.343	0.097
Stewart Island 1977	5	-	-	-	-
All Data	1422	-0.141	0.721	-0.484	0.164
All Data, Zero Datum Average	1422	-0.009	0.572	-0.255	0.077
		-0.200	0.463	-0.376	0.051
		-0.236	0.589	-0.395	0.116
		+0.019	0.721	-0.361	0.127
		+0.362	-	0.000	0.081
			0.317		

Table 4. Descriptive statistics of the comparison of the final quasigeoid with GPS-levelling points on the 13 LVDs (metres)

The converged/final NZ gravimetric quasigeoid model represents a surface that has been “corrected” for the biases introduced as a result of the gravity anomalies being computed in terms of offset LVDs. For this reason, the converged quasigeoid solution can then be used as a transformation surface from GRS80 to each of the LVDs when combined with the respective LVD offset. For example, an ellipsoidal height can be transformed to a normal-orthometric height on LVD “a” using:

$$H_a^{N-O} = h - \zeta + o_a \quad (5)$$

where o_a is the offset for LVD “a”. In this sense, it can be said that the NZ LVDs have been unified.

From	To	Final Quasigeoid		Levelling		Offsets Agree?
		Offset	95% CI	Offset	95% CI	
Auckland	One Tree Point	-0.249	± 0.021	-0.206	± 0.139	Yes
Auckland	Moturiki	-0.182	± 0.014	-0.070	± 0.139	Yes
Gisborne	Moturiki	-0.269	± 0.023	-0.075	± 0.139	No
Gisborne	Napier	-0.280	± 0.029	-0.166	± 0.139	Yes
Moturiki	Napier	-0.011	± 0.020	-0.099	± 0.139	Yes
Taranaki	Napier	-0.152	± 0.025	-0.046	± 0.139	Yes
Taranaki	Wellington	0.053	± 0.018	0.147	± 0.139	Yes
Taranaki	Moturiki	-0.141	± 0.018	-0.162	± 0.139	Yes
Napier	Wellington	0.205	± 0.021	0.237	± 0.139	Yes
Nelson	Lyttelton	0.091	± 0.019	-0.027	± 0.139	Yes
Lyttelton	Dunedin	0.141	± 0.040	-0.071	± 0.139	No
Dunedin - Bluff	Dunedin	0.229	± 0.040	-0.019	± 0.139	No
Dunedin - Bluff	Bluff	0.121	± 0.015	-0.001	± 0.139	Yes

Table 5. Summary of comparison between final quasigeoid and observed precise levelling offsets (95% CI, Student t distribution, metres)

8. Conclusion

We have presented a new concept of iterative quasigeoid computation for the unification of LVDs. An initial model is computed from gravity anomalies computed on each LVD. GPS-levelling on each LVD is then used to compute offsets, which are used to apply additional reduction to the gravity anomalies. These are then Stokes-integrated and new offsets computed iteratively. For NZ, this approach converges after only three iterations and yields offsets ranging from 0.24 m to 0.58 m (Table 4). The average offset is 0.36 m with a standard deviation of ±0.08 m (when the each LVD offset is removed). Importantly, the so-computed offsets agree with levelled offsets, within expected data errors, showing that such iterated quasi/geoid models do have a role in vertical datum unification.

Acknowledgements: MA would like to thank LINZ and a Curtin University Postgraduate Scholarship for funding this research. WF would like to thank the Australian Research Council (ARC) for a Australian Professorial Fellowship through grant DP0663020. We also thank the International Centre for Global Earth Models (ICGEM) and their authors for making global geopotential models readily accessible, GNS Science and the Ministry of Economic Development, NZ, for supplying land and marine gravity data, and Ole Andersen and Per Knudsen of the Danish National Space Centre for providing the altimeter-derived gravity anomalies. Finally, we thank the editors and three anonymous reviewers for their extremely quick and thorough reviews. This is The Institute for Geoscience Research (TiGeR) publication number 86.

References

- Amos MJ (2007) Quasigeoid modelling in New Zealand to unify multiple local vertical datums, PhD Thesis, Department of Spatial Sciences, Curtin University of Technology, Perth
- Amos MJ, Featherstone WE (2003) Preparations for a new gravimetric geoid model of New Zealand, and some preliminary results. *NZ Surv* 293:3-14
- Amos MJ, Featherstone WE (2004) A comparison of gridding techniques for terrestrial gravity observations in New Zealand. Poster presented to the Gravity, Geoid and Space Missions Symposium 2004, Oporto, Portugal, 30 August – 1 September, URL: <http://www.fc.up.pt/ggsm2004/index.html>.
- Amos MJ, Featherstone WE, Brett, J. (2005) Crossover adjustment of New Zealand marine gravity data, and comparisons with satellite altimetry and global geopotential models. In: Jekeli C, Bastos L, Fernandes J (eds) *Gravity, Geoid and Space Missions*, Springer, Berlin Heidelberg New York, pp 266-271
- Andersen OB, Knudsen P (2000) The role of satellite altimetry in gravity field modelling in coastal areas. *Phys Chem Earth* 25(1):17-24, doi:10.1016/S1464-1895(00)00004-1
- Andersen OB, Knudsen P, Trimmer R (2005) Improved high resolution altimetric gravity field mapping (KMS2002 global marine gravity field). In: Sansò F (ed) *A Window on the Future of Geodesy*, Springer, Berlin Heidelberg New York, pp 326-331
- Arabelos D, Tscherning CC (2001) Improvements in height datum transfer expected from the GOCE mission. *J Geod* 75(5-6):308-312, doi:10.1007/s001900100187
- Beanland S, Blick GH, Darby DJ (1990) Normal faulting in a back-arc basin: geological and geodetic characteristics of the 1987 Edgecumbe earthquake, New Zealand. *J Geophys Res* 95(B4):4693-4707
- Beavan RJ, Matheson DW, Denys P, Denham M, Herring T, Hager B, Molnar P (2004) A vertical deformation profile across the Southern Alps, New Zealand, from 3.5 years of continuous GPS data. In: van Dam T, Francis O (eds) *Proceedings of the Cahiers du Centre Européen de Géodynamique et de Séismologie workshop: The State of GPS Vertical Positioning Precision: Separation of Earth Processes by Space Geodesy*, Luxembourg, 23:111-123
- Begg JG, McSaveney MJ (2005) Wairarapa fault rupture – vertical deformation in 1855 and a history of similar events from Turakirae Head. In: Langridge R, Townend J, Jones A (eds) *The 1855 Wairarapa Earthquake Symposium Proceedings*, Greater Wellington Regional Council, Wellington, New Zealand, 21-30
- Bell RG, Goring DG, de Lange WP (2000) Sea-level change and storm surges in the context of climate change. *IPENZ Trans* 27(1):1-10
- Bevin AJ, Otway PM, Wood PR (1984) Geodetic monitoring of crustal deformation in New Zealand. In Walcott RI (ed) *An Introduction to the Recent Crustal Movements of New Zealand*, Royal Society Miscellaneous Series 7, Royal Society of New Zealand, Wellington, New Zealand 13-60
- Blick GH, Mole D, Pearse MB, Wallen B (1997) Land Information New Zealand role in and needs for sea level data. Immediate Report 97/17, Land Information New Zealand, Wellington, New Zealand. Available from: www.linz.govt.nz/surveypublications
- Boucher C, Altamimi Z, Sillard P (1998) Results and analysis of the ITRF96. IERS Technical Note 24, Observatoire de Paris, Paris, France
- Brett J (2004) Marine gravity crossover adjustment for New Zealand. Report to Land Information New Zealand, Intrepid Geophysics, Melbourne, Australia
- Burša M, Kenyon S, Kouba J, Šíma Z, Vátr V, Vojtíšková M (2004) A global vertical reference frame based on four regional vertical datums. *Stud Geophys Geod* 48(3):493-502 doi:10.1023/b:sgeg.0000037468.48585.e6
- Burša M, Kenyon S, Kouba J, Šíma Z, Vátr V, Vitek V, Vojtíšková M (2007) The geopotential value W_0 for specifying the relativistic atomic time scale and a global vertical reference system. *J Geod* 81(2):103-110 doi:10.1007/s00190-006-0091-3
- Cross PA, Hannah J, Hradilek L, Kelm R, Mäkinen J, Merry CL, Sjöberg LE, Steeves RR, Vaníček P, Zolkoski DB (1987) Four-dimensional geodetic positioning. *Manusc Geodaet* 12(3):147-222
- Deng XL, Featherstone WE (2006) A coastal retracking system for satellite radar altimeter waveforms: application to ERS-2 around Australia. *J Geophys Res* 111:C06012, doi:10.1029/2005JC003039
- Deng XL, Featherstone WE, Hwang C, Berry PAM (2002) Estimation of contamination of ERS-2 and Poseidon satellite radar altimetry close to the coasts of Australia. *Mar Geod* 25(4):249-271 doi:10.1080/01490410214990
- DoSLI (1989) *Geodetic Survey Branch Manual of Instruction*, Department of Survey and Land Information, Wellington, New Zealand
- Ellmann A (2005) Two deterministic and three stochastic modifications of Stokes's formula: a case study for the Baltic countries. *J Geod* 79(1):11-23 doi:10.1007/s00190-005-0438-1
- Featherstone WE (2000) Towards the unification of the Australian height datum between mainland and Tasmania using GPS and AUSGeoid98. *Geom Res Aust* 73:33-54
- Featherstone WE, Kirby JF (2000) The reduction of aliasing in gravity anomalies and geoid heights using digital terrain data. *Geophys J Int* 141(1):204-212 doi:10.1046/j.1365-246x.2000.00082.x
- Featherstone WE, Sideris MG (1998) Modified kernels in spectral geoid determination: first results from Western Australia. In: Forsberg R, Feissl M, Dietrich R (eds), *Geodesy on the Move*, Springer, Berlin 188-193
- Featherstone WE, Kuhn M (2006) Height systems and vertical datums: a review in the Australian context, *Journal of Spatial Science* 51(1): 21-42
- Featherstone WE, Kearsley AHW, Gilliland JR (1997) Data preparations for a new Australian gravimetric geoid. *Aust Surv* 42(1):33-44
- Featherstone WE, Evans JD, Olliver JG (1998) A Meissl-modified Vaníček and Kleusberg kernel to reduce the truncation error in gravimetric geoid computations. *J Geod* 72(3):154-160 doi: 10.1007/s001900050157
- Featherstone WE, Kirby JF, Kearsley AHW, Gilliland JR, Johnston GM, Steed J, Forsberg R, Sideris MG (2001) The AUSGeoid98 geoid model of Australia: data treatment, computations and comparisons with GPS-levelling data. *J Geod* 75(5-6):313-330 doi:10.1007/s001900100177
- Featherstone WE, Holmes SA, Kirby JF, Kuhn M (2004) Comparison of Remove-Compute-Restore and University of New Brunswick techniques to geoid determination over Australia, and inclusion of Wiener-type filters in reference field contribution. *J Surv Eng* 130(1):40-47 doi:10.1061/(ACSE)0733-9453(2004)130:1(40)
- Gilliland JR (1987) A review of the levelling networks of New Zealand. *NZ Surv* 271:7-15
- Goldan H-J, Seeber G (1994) Precise tide gauge connection to the island of Helgoland. *Mar Geod* 17(2):147-152
- Grafarend EW, Ardalan AA (1997) W_0 : an estimate of the Finnish Height Datum N60, epoch 1993.4 from twenty-five GPS points of the Baltic sea level project. *J Geod* 71(11):673-679 doi:10.1007/s001900050134
- Haagmans R, De Min E, Van Gelderen M (1993) Fast evaluation of convolution integrals on the sphere using 1D FFT, and a

- comparison with existing methods for Stokes' integral. *Manusc Geodaet* 18(5):227-241
- Hannah J (1990) Analysis of mean sea level data from New Zealand for the period 1899 – 1988. *J Geophys Res* 95(B8):12399-12405
- Hannah J (2001) An assessment of New Zealand's height systems and options for a future height datum. Report prepared for Land Information New Zealand, University of Otago, Dunedin, New Zealand
- Heck B (2005) *Rechenverfahren und Auswertemodelle der Landesvermessung*. 3rd Edition, Wichman, Karlsruhe, Germany
- Heck B, Grüninger W (1987) Modification of Stokes's integral formula by combining two classical approaches. Proceedings of the XIX General Assembly of the International Union of Geodesy and Geophysics, Vancouver, Canada, 2:309-337
- Heck B, Rummel R (1990) Strategies for solving the vertical datum problem using terrestrial and satellite geodetic data. In: Sünkel H, Baker T (eds) *Sea-surface topography and the geoid*, Springer, Berlin 116-128
- Henderson J (1933) The geological aspects of the Hawkes Bay earthquakes. *NZ J Sci Tech* 15(1):38-75
- Hipkin RG (2000) Modelling the geoid and sea surface topography in coastal areas. *Phys Chem Earth* 25(1):9-16 doi:10.1016/S1464-1895(00)00003-X
- Humphries T (1908) Circular 847. Surveyor-General, Department of Lands and Survey, Wellington, New Zealand
- Hunt TM and Ferry LM (1975) Gravity measurements at principal New Zealand stations, *NZ J Geo Geoph* 18(3): 713-720.
- IAG (1967) Geodetic Reference System 1971. Special Publication 3 of *Bulletin Géodésique*, Paris, France
- Janák J, Vaníček P (2005) Mean free-air gravity anomalies in the mountains. *Stud Geophys Geod* 49(1):31-42 doi: 10.1007/s11200-005-1624-6
- Kirby JF, Forsberg R (1998) A comparison of techniques for the integration of satellite altimeter and surface gravity data for geoid determination. In: Forsberg R, Feissel M, Dietrich R (eds) *Geodesy on the Move*, Springer, Berlin 207-212
- Kumar M, Burke KJ (1998) Realizing a global vertical datum with the use of the geoid. In: Vermeer M, Ádám J (eds) *Report 98:4, Second Continental Workshop on the Geoid*, Finnish Geodetic Institute, Masala, Finland 87-94
- Laskowski P (1983) The effect of vertical datum inconsistencies on the determination of gravity related quantities. Report 349, Department of Geodetic Science and Surveying, Ohio State University, Columbus, Ohio
- Lemoine FG, Kenyon SC, Factor RG, Trimmer RG, Pavlis NK, Chinn DS, Cox CM, Klosko SM, Luthcke SB, Torrence MH, Wang YM, Williamson RG, Pavlis EC, Rapp RH, Olson TR (1998) The development of the joint NASA GSFC and National Imagery and Mapping Agency (NIMA) geopotential model EGM96. NASA/TP-1998-206861, Goddard Space Flight Center, Greenbelt, USA
- Lensen GJ, Otway PM (1971) Earthshift and post earthshift deformation associated with the May 1968 Inangahua earthquake, New Zealand. *R Soc NZ Bull* 9(1): 107-167
- LINZ (2007) *New Zealand Geodetic Datum 2000*. Standard LINZS25000, Land Information New Zealand, Wellington, New Zealand
- Martinec Z, Vaníček P, Mainville A, Véronneau M (1996) Evaluation of topographical effects in precise geoid computation from densely sampled heights. *J Geod* 70(11):746-754 doi:10.1007/BF00867153
- Meissl P (1971) Preparations for the numerical evaluation of second-order Molodensky-type formulas. Report 163, Department of Geodetic Science and Surveying, Ohio State University, Columbus
- Merry C, Vaníček P (1983) Investigation of local variations of sea surface topography. *Mar Geod* 7(2):101-126
- Morelli C, Gantar C, Honkaslo T, McConnell RK, Tanner TG, Szabo B, Uotila U, Whalen CT (1974) *The International Gravity Standardisation Network 1971 (IGSN71)*. Special Publication 4 of *Bulletin Géodésique*, International Association of Geodesy, Paris, France
- Moritz H (1968) On the use of the terrain correction in solving Molodensky's problem. Report 108, Department of Geodetic Science and Surveying, Ohio State University, Columbus
- Moritz H (1980) Geodetic Reference System 1980. *B Geod* 54(3):395-405 doi:10.1007/BF02521480
- Nagy D (1966a) The prism method for terrain corrections using digital computers. *Pure Appl Geophys* 63(1):31-39 doi:10.1007/BF00875156
- Nagy D (1966b) The gravitational attraction of a right angular prism. *Geophysics* 31(2):362-371 doi:10.1190/1.1439779
- Nahavandchi H, Sjöberg LE (1998) Unification of vertical datums by GPS and gravimetric geoid models using modified Stokes formula. *Mar Geod* 21(4):261-273
- OSG (2003) Accuracy standards for geodetic surveys. SG Standard 1, Office of the Surveyor-General, Land Information New Zealand, Wellington, New Zealand. Available from www.linz.govt.nz/surveypublications
- Otway PM, Blick GH, Scott BJ (2002) Vertical deformation at Lake Taupo, New Zealand, from lake levelling surveys. *NZ J Geol Geophys* 45(1):121-132
- Pan M, Sjöberg L (1998) Unification of vertical datums by GPS and gravimetric geoid models with application to Fennoscandia. *J Geod* 72(2):64-70 doi:10.1007/s001900050149
- Pugh D (2004) *Changing Sea Levels: Effects of Tides, Weather and Climate*, Cambridge University Press, Cambridge, United Kingdom
- Rapp RH (1961) The orthometric height. MS Thesis, Department of Geodetic Science and Surveying, Ohio State University, Columbus, Ohio
- Rapp RH (1995) A world vertical datum proposal. *Allgemeine Vermessungs-Nachrichten* 102(8-9):297-304
- Rapp RH, Balasubramania N (1992) A conceptual formulation of a world height system. Report 421, Department of Geodetic Science and Surveying, Ohio State University, Columbus, Ohio
- Reilly WI (1972) New Zealand gravity map series. *NZ J Geol Geophys* 15(1):3-15
- Rizos C, Coleman R, Ananga N (1991) The Bass Strait GPS survey: preliminary results of an experiment to connect Australian height datums. *Aust J Photogram Surv* 55:1-25
- Rummel R, Teunissen PJG (1988) Height datum definition, height datum correction and the role of the geodetic boundary value problem. *B Geod* 62(4):477-498 doi:10.1007/BF02520239
- Strykowski G, Forsberg R (1998) Operational merging of satellite airborne and surface gravity data by draping techniques. In: Forsberg R, Feissl M, Dietrich R (eds) *Geodesy on the Move*, Springer, Berlin 207-212
- Tapley BD, Ries J, Bettadpur S, Chambers D, Cheng M, Condi F, Gunter B, Kang Z, Nagel P, Pastor R, Poole S, Wang F (2005) GGM02 – an improved Earth gravity field model from GRACE. *J Geod* 79(8):467-478 doi:10.1007/s00190-005-0480-z
- Tscherning CC, Forsberg R, Knudsen P (1992) The GRAVSOFIT package for geoid determination. In: Holota P, Vermeer M (eds) *Proceedings of the 1st Continental Workshop on the Geoid in Europe*, May 11-14, Prague, Czech Republic 327-334
- Vaníček P, Featherstone WE (1998) Performance of three types of Stokes's kernel in the combined solution of the geoid. *J Geod* 72(12):684-697 doi:10.1007/s001900050209

- Vaniček P, Kleusberg A (1987) The Canadian geoid – Stokesian approach. *manuscr geod* 12(2):86-98
- Walcott RI (1984) The kinematics of the Plate Boundary Zone through New Zealand: a comparison of short- and long-term deformations. *Geophys J R Astr Soc* 79(2):613-633
- Wellman HW (1979) An uplift map for the South Island of New Zealand, and a model for uplift of the Southern Alps. In Walcott RI, Cresswell MM (eds) *The Origin of the Southern Alps*, Bulletin 18, Royal Society of New Zealand, Wellington, New Zealand
- Wessel P, Watts AB (1988) On the accuracy of marine gravity measurements. *J Geophys Res* 94(B4):7685-7729
- Wichiencharoen C (1982) The indirect effects on the computation of geoid undulations. Report 336, Department of Geodetic Science and Surveying, Ohio State University, Columbus
- Wong L, Gore R (1969) Accuracy of geoid heights from modified Stokes kernels *Geophys J R Astr Soc* 18:81-91