

# **Validation of the AUSGeoid98 model in Western Australia using historic astrogeodetically observed deviations of the vertical**

W E Featherstone<sup>1</sup> & L Morgan<sup>2</sup>

<sup>1</sup>Western Australian Centre for Geodesy & The Institute for Geoscience Research, Curtin University of Technology, GPO Box U1987, Perth WA 6845

<sup>2</sup>Landgate (formerly the Department of Land Information), PO Box 2222, Midland, WA 6936  
email: W.Featherstone@curtin.edu.au; Linda.Morgan@landgate.wa.gov.au

*(Manuscript received March 2007; accepted May 2007)*

## **Abstract**

AUSGeoid98 is the national standard quasigeoid model of Australia, which is accompanied by a grid of vertical deviations (angular differences between the Earth's gravity vector and the surface-normal to the reference ellipsoid). Conventionally, co-located Global Positioning System (GPS) and spirit-levelling data have been used to assess the precision of quasigeoid models. Here, we instead use a totally independent set of 435 vertical deviations, observed at astrogeodetic stations across Western Australia before 1966, to assess the AUSGeoid98 gravimetrically modelled vertical deviations. This point-wise comparison shows that (after three-sigma rejection of 15 outliers) AUSGeoid98 can deliver vertical deviations with a precision (standard deviation) of around one arc-second, which is generally adequate for the reduction of current terrestrial-geodetic survey data in this State.

**Keywords:** geodesy, vertical deviations, quasigeoid, geodetic surveying, geodetic astronomy

## **Introduction**

Gravimetric quasigeoid models are commonly validated on land using co-located Global Positioning System (GPS) and spirit-levelling data (e.g., Featherstone, 1999, Featherstone and Guo, 2001, Featherstone et al., 2001, Amos and Featherstone, 2003). However, this approach suffers from correlations among the data and deficiencies in the local vertical datum, which is especially the case for the Australian Height Datum (Featherstone, 1998,

2004, 2006, Featherstone and Stewart, 1998, Featherstone and Kuhn, 2006). A better validation can be achieved by using deviations of the vertical (cf. Jekeli, 1999; Hirt and Seeber, 2007), which are observed using different principles and thus are totally independent of the vertical datum (cf. Featherstone, 2006).

The deviation (or sometimes deflection) of the vertical is the angle between the Earth's gravity vector and the surface-normal to the reference ellipsoid (Bomford, 1980 and Figure 1). Since the plumb-lines (field lines) of the Earth's gravity field have both curvature and torsion, due to varying mass-density distributions inside the Earth, the deviation of the vertical is a function of 3D position. The two main sub-classes of vertical deviation are (Jekeli, 1999): Pizetti deviations at the geoid (essentially the undulating mean sea level surface; Featherstone, 1999), and Helmert deviations at the Earth's surface.

The total vertical deviation ( $\theta$ ) in Figure 1 is further decomposed into north-south ( $\xi$ ) and east-west ( $\eta$ ) components. These are needed in the reduction of terrestrial-geodetic survey data to the reference ellipsoid (Featherstone and R ueger, 2000)

**Figure 1 near here**

Vertical deviations can either be observed geodetically or computed from gravity data. Helmert vertical deviations are observed from the difference between astronomical latitude ( $\Phi$ ) and longitude ( $\Lambda$ ) and geodetic latitude ( $\varphi$ ) and longitude ( $\lambda$ ), with the latter scaled by meridional convergence. Astronomical or natural coordinates are derived from timed angular measurements to the stars (e.g., Bomford, 1980; Hirt and Seeber, 2007). Geodetic coordinates are derived from geodetic surveying observations, e.g., angles, distances and GPS. Pizetti deviations can be computed from gravity data using Vening-Meinesz's integral (e.g., Heiskanen and Moritz, 1967) or from horizontal gradients of a geoid model (cf. Figure 1). All the relevant formulas are given in Featherstone and R ueger (2000).

Vertical deviations are of practical importance in high-precision terrestrial-geodetic surveying (Featherstone and R ueger, 2000), which has now become more important because of the introduction of the Geocentric Datum of Australia (GDA94) (ICSM, 2002). The AUSGeoid98 gravimetric quasigeoid model (Featherstone et al., 2001) is accompanied by a

regular two-arc-minute grid of vertical deviations, which were computed from horizontal quasigeoid gradients in the north-south and east-west directions.

Strictly, the Pizetti vertical deviations should be computed from the horizontal gradients of a geoid, not quasigeoid, model because a quasigeoid does not model equipotential (level) surfaces of the Earth's gravity field (cf. Jekeli, 1999). The differences are correlated with height and Bouguer gravity anomaly (e.g., Rapp, 1997). However, AUSGeoid98 is not strictly a quasigeoid model because some terms were approximated, notably the Molodensky G1 term (e.g., Heiskanen and Moritz, 1967) by the linear Morizian terrain correction (Featherstone et al., 2001). The difference between the geoid and quasigeoid over Australia only reaches 15 cm and varies relatively smoothly (Featherstone and Kirby, 1998). Therefore, this effect on the vertical deviations will be small, probably less than one arc-second (discussed later).

Comparing observed and computed vertical deviations is an independent way of validating the latter (cf. Featherstone, 2006, 2007). In this paper, we use a recently released set of additional vertical deviations over Western Australia to validate the performance of the AUSGeoid98 gravimetric vertical deviations. As pointed out in Featherstone (2007), most of the Western Australian data were omitted in Featherstone (2006). Of the 435 vertical deviations across Western Australia, only 96 were used by Featherstone (2006).

## **Data, Methods and Results**

### *Observed astronomic-Helmert vertical deviations*

A set of 339 vertical deviations has recently been released by Landgate (formerly the Western Australian Department of Land Information). These are from the State's geodetic network at sites that have co-located geodetic and astronomic observations. The astronomic observations were made before 1966 to provide azimuth control (orientation) to the long-line traverses used to establish the old Australian Geodetic Datum 1966 (Bomford, 1967).

Landgate extracted the GDA94 geodetic coordinates of these points, which allowed the computation of the vertical deviations with a fairly good geographical distribution across the State (Figure 2). The formulas for computing vertical deviations from astronomical

latitude ( $\Phi$ ) and longitude ( $\Lambda$ ) and geodetic latitude ( $\varphi$ ) and longitude ( $\lambda$ ) are given in, e.g., Featherstone and Rieger (2000) and Jekeli (1999) so will not be duplicated here. Since the astronomic observations are made at the Earth's surface, this yields Helmert deviations.

### **Figure 2 near here**

The accuracy of these astrogeodetic deviation data is difficult to ascertain (cf. Featherstone, 2006), principally because of errors in timing measurements of the astronomic longitude observations collected over four decades ago. A crude estimate of the standard deviation in each of the north-south ( $\xi$ ) and east-west ( $\eta$ ) vertical deviation components is about one arc-second. Unfortunately, little information remains about the original observations, but most were probably collected with high-precision Kern DKM3 theodolites available before 1966.

### *Computed AUSGeoid98 vertical deviations*

AUSGeoid98 (Featherstone et al., 2001) vertical deviations are provided in the data files released by Geoscience Australia, as well as the primary dataset of quasigeoid heights. An accompanying public-domain Windows™ program, WINTER v5.08, bicubically interpolates these vertical deviations from the regular two arc-minute grid to the points of interest. WINTER and the AUSGeoid98 data files are freely available from Geoscience Australia (<http://www.ga.gov.au/geodesy/ausgeoid/>).

### **Figures 3 and 4 near here**

Figures 3 and 4 show the vertical deviations computed from AUSGeoid98. Since they are derived from regional gravity data, geological features are evident (cf. Featherstone, 1997), most noticeably the Darling Fault close to the Western Australian south west coast ( $\sim 116^\circ\text{E}$  in Figure 3), the eastern portion of the Albany-Fraser Orogen (from  $\sim 33^\circ\text{S}$ ,  $\sim 122^\circ\text{E}$  to  $\sim 29^\circ\text{S}$ ,  $\sim 125^\circ\text{E}$  in Figures 3 and 4) and the western MacDonald Ranges ( $\sim 25^\circ\text{S}$ ,  $\sim 128^\circ\text{E}$  in Figure 4). Other geological features are visible, but this is not the aim of this article; see Featherstone et al. (2000).

The AUSGeoid98-derived vertical deviations refer to the quasigeoid. Therefore, they are not strictly Pizetti deflections, as discussed earlier, but the difference is probably less than one arc-second. The difference between Helmert and Pizetti deviations is due to the curvature and torsion of the plumbline through the topography, which depends on the height of the observation point (Jekeli, 1999). As discussed in Featherstone (2006), since the topography in Australia is generally benign, the curvature and torsion effect is likely to be less than one arc-second, which is less than the estimated precision of the astronomically observed deviations.

Thus, for the purposes of this evaluation, plumbline curvature and torsion and differences between quasigeoid-derived and geoid-derived Pizetti deviations are neglected. This assumption will be validated later.

### *Comparisons*

The observed astronomic-Helmert deviations were compared with the AUSGeoid98-derived deviations. The astronomic-Helmert deviations were computed from coordinates in Landgate's database according to the formulas in Featherstone and Rieger (1999). The GDA94 geodetic coordinates of these points were used to bicubically interpolate the AUSGeoid98 vertical deviations using the WINTER v5.08 software.

Table 1 shows descriptive statistics of the differences (astronomic minus gravimetric), both with (Table 1a) and without (Table 1b) 15 outliers as detected by the three-sigma test assuming a normal distribution of the deviation differences. Figures 5 and 6 show histograms of the differences (including outliers), which are near-normally distributed, thus justifying the use of the Z-score for outlier rejection. If one deviation component was determined as an outlier, then both components were rejected. However, around 10 of the outliers were in both deviation components.

**Figures 5 and 6 near here**

**Table 1 near here**

## **Discussion**

The results in Tables 1a and 1b largely mirror those in Featherstone (2006); after the removal of outliers (based on the three-sigma criterion), the precision of AUSGeoid98-derived vertical deviations in Western Australia is roughly one arc-second. Indeed, this is commensurate with the estimated precision of the astronomically determined deviations. From the error analysis in Featherstone and Rieger (2000), this is adequate for the reduction and post-processing of current terrestrial-geodetic survey observations. As such, geodetic surveyors in Western Australia are well-served by AUSGeoid98.

The outliers, acknowledging the simplicity of the three-sigma test, should not be treated blindly. It is conceivable that the curvature and torsion of the plumbline is larger than anticipated. For instance, in areas of complex geology or high elevation, it is conceivable that mass-density contrasts will cause large curvature and torsion in the plumbline or steep gravity field gradients that are not be modelled by AUSGeoid98. A key example is in the proximity of the Darling Fault, where low-density sediments juxtapose the high-density Yilgarn Craton.

In order to test this and to ascertain any effect of using quasigeoid, rather than geoid, gradients to approximate Pizetti vertical deviations, the north-south and east-west deviation differences (astronomic minus gravimetric) are plotted as a function of Australian Height Datum (AHD) height of the astrogeodetic stations (Figures 6 and 7). Unweighted linear regression, coupled with the correlation coefficient (R-squared statistic), show that the differences are uncorrelated with AHD height. This observation justifies the earlier assumptions that the curvature and torsion of the plumbline are negligible in Western Australia and the use of the quasigeoid as opposed to geoid to compute Pizetti vertical deflections is acceptable, certainly in relation to the expected one arc-second precision of the astrogeodetic vertical deflections.

### **Figures 7 and 8 near here**

Given that the assumptions about the plumbline and quasigeoid have no appreciable effect, timing errors in the original (before 1966) astronomical longitudinal observations are a more plausible cause of the observed differences. This is implied in Table 1b, where –

even after outlier detection – the longitudinal (east-west) deviation discrepancies are larger than the latitudinal (north-south) differences.

### **Summary and Conclusion**

In this short paper, we have used a recently released set of historic (pre-1966) astronomically observed vertical deviations to independently verify the AUSGeoid98-computed vertical deviations across Western Australia. Our results agree with earlier studies (e.g., Jekeli, 1999, Featherstone, 2006), showing that vertical deviations are a useful independent validation of a gravimetric quasigeoid model, but the vintage of the astrogeodetic data, particularly in longitude/time, is a limiting factor.

We have shown that the AUSGeoid98-computed vertical deviations are generally of sufficient precision (one arc-second standard deviation) to support the reduction of terrestrial-geodetic survey data in Western Australia. A new Australia-wide gravimetric quasigeoid model is currently in preparation, awaiting the release of new datasets from dedicated satellite gravimetry, which should improve the situation yet further.

***Acknowledgements:*** We would like to thank the two anonymous reviewers and editor for their very constructive critiques of this manuscript in a very short timeframe. WEF would like to thank the Australian Research Council (ARC) for funding research on the Australian quasigeoid and AHD through grants A49331318, A39938040, DP0211827 and my Australian Professorial Fellowship through grant DP0663020. Thanks also go to Jim Steed (Ret.) of Geoscience Australia and Dr Simon Holmes of SGT Inc. for providing some of the astrogeodetic vertical deviations. The figures in this manuscript were produced with the public-domain Generic Mapping Tools (Wessel and Smith, 1998; <http://gmt.soest.hawaii.edu/>). This is The Institute for Geoscience Research (II-GeR) publication number 61.

### **References**

- Amos MJ Featherstone WE 2003 Comparisons of global geopotential models with terrestrial gravity field data over New Zealand and Australia, *Geomatics Research Australasia* 78: 67-84.
- Bomford A 1967 The geodetic adjustment of Australia, 1963-66, *Survey Review*, 19(144):52-71.
- Bomford G 1980 *Geodesy* (fourth edition), Oxford University Press, Oxford

- Featherstone WE 1997 On the use of the geoid in geophysics: a case study over the North-West Shelf of Australia, *Exploration Geophysics* 28(1): 52-57.
- Featherstone WE 1998 Do we need a gravimetric geoid or a model of the base of the Australian Height Datum to transform GPS heights? *The Australian Surveyor* 43(4): 273-280.
- Featherstone WE 1999 A comparison of gravimetric geoid models over Western Australia, computed using modified forms of Stokes's integral, *Journal of the Royal Society of Western Australia* 82(4): 137-145.
- Featherstone WE 2004 Evidence of a north-south trend between AUSGeoid98 and the AHD in southwest Australia, *Survey Review* 37(291): 334-343.
- Featherstone WE 2006 Yet more evidence for a north-south slope in the AHD, *Journal of Spatial Science* 51(2): 1-6.
- Featherstone WE 2007 Corrigendum to "Yet more evidence for a north-south slope in the AHD", *Journal of Spatial Science* 52(1): in press.
- Featherstone WE, Kirby JF 1998 Estimates of the separation between the geoid and quasi-geoid over Australia, *Geomatics Research Australasia* 68: 75-86.
- Featherstone WE, Stewart MP 1998 Possible evidence for distortions in the Australian Height Datum in Western Australia, *Geomatics Research Australasia* 68: 1-12.
- Featherstone WE, Rüeger JM 2000 The importance of using deviations of the vertical in the reduction of terrestrial survey data to a geocentric datum, *The Trans-Tasman Surveyor*, 1(3): 46-61. [Erratum in *The Australian Surveyor* 47(1): 7]
- Featherstone WE, Guo W 2001 Evaluations of the precision of AUSGeoid98 versus AUSgeoid93 using GPS and Australian Height Datum data, *Geomatics Research Australasia*, 74: 75-102.
- Featherstone WE, Kuhn M 2006 Height systems and vertical datums: a review in the Australian context, *Journal of Spatial Science* 51(1): 21-42
- Featherstone WE, Dentith MC, Kirby JF (2000) The determination and application of vector gravity anomalies, *Exploration Geophysics* 31(1): 109-113.
- Featherstone WE, Kirby JF, Kearsley AHW, Gilliland JR, Johnston GM, Steed J, Forsberg R, Sideris MG 2001 The AUSGeoid98 geoid model of Australia: data treatment, computations and



comparisons with GPS-levelling data, *Journal of Geodesy* 75(5-6): 313-330, doi: 10.1007/s001900100177.

Heiskanen WH, Moritz H 1967 *Physical Geodesy*, Freeman, San Francisco

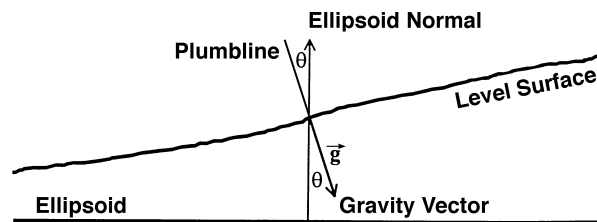
Hirt C, Seeber G 2007 High-resolution local gravity field determination at the sub-millimetre level using a digital zenith camera system, in Tregoning P and Rizos C (eds) *Dynamic Planet*, Springer, Berlin Heidelberg New York, pp 316-321.

ICSM 2002 *Geocentric Datum of Australia – Technical Manual, Version 2.2*, Intergovernmental committee on Surveying and Mapping, Canberra, <http://www.anzlic.org.au/icsm/gdatm/gdatm.htm>

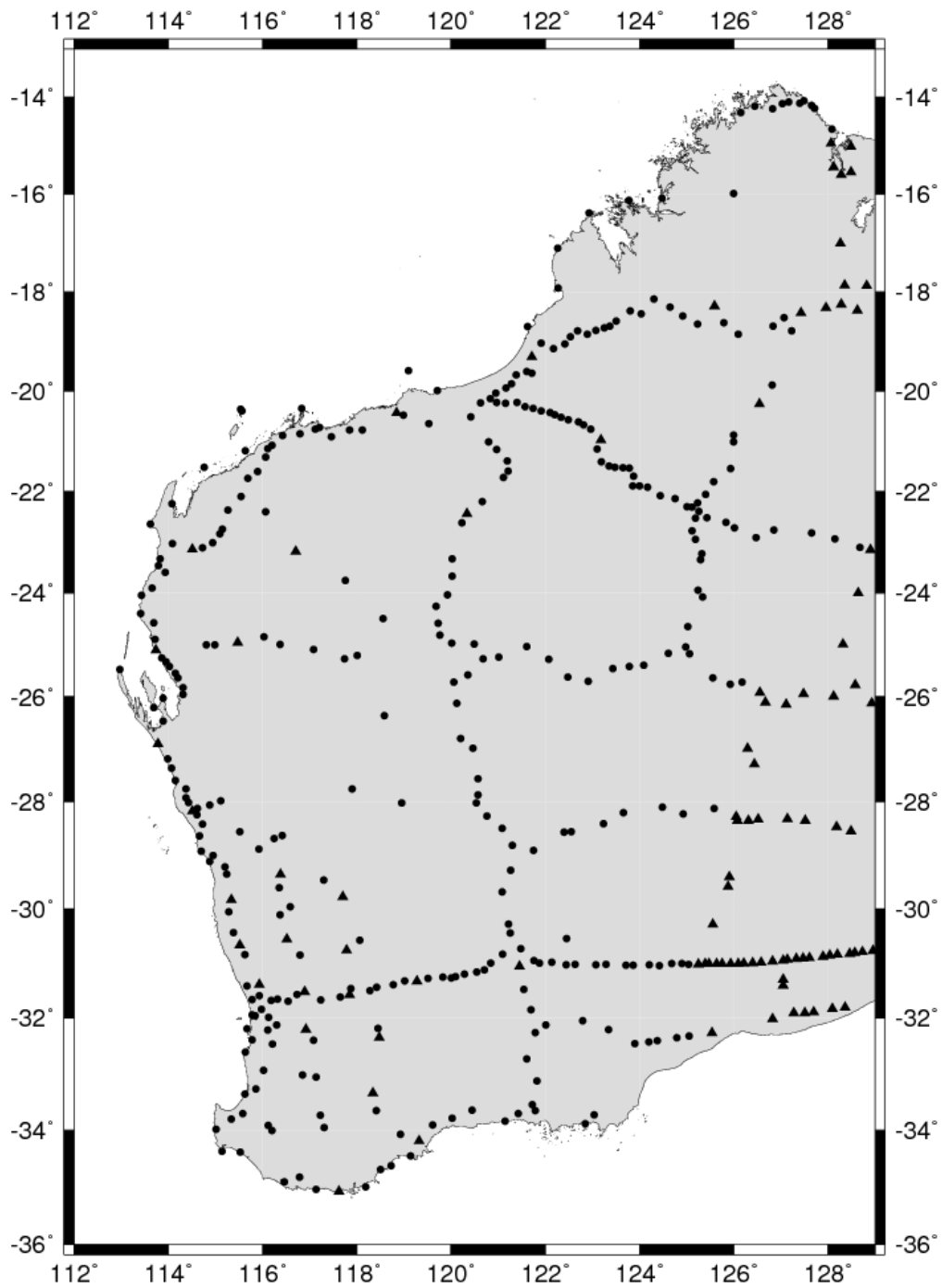
Jekeli C 1999 An analysis of vertical deflections derived from high-degree spherical harmonic models, *Journal of Geodesy* 73(1): 10-22, doi: 10.1007/s001900050213

Rapp RH 1997 Use of potential coefficient models for geoid undulation determinations using a spherical harmonic representation of the height anomaly/geoid undulation difference, *Journal of Geodesy* 71(4): 282-289, doi: 10.1007/s001900050096

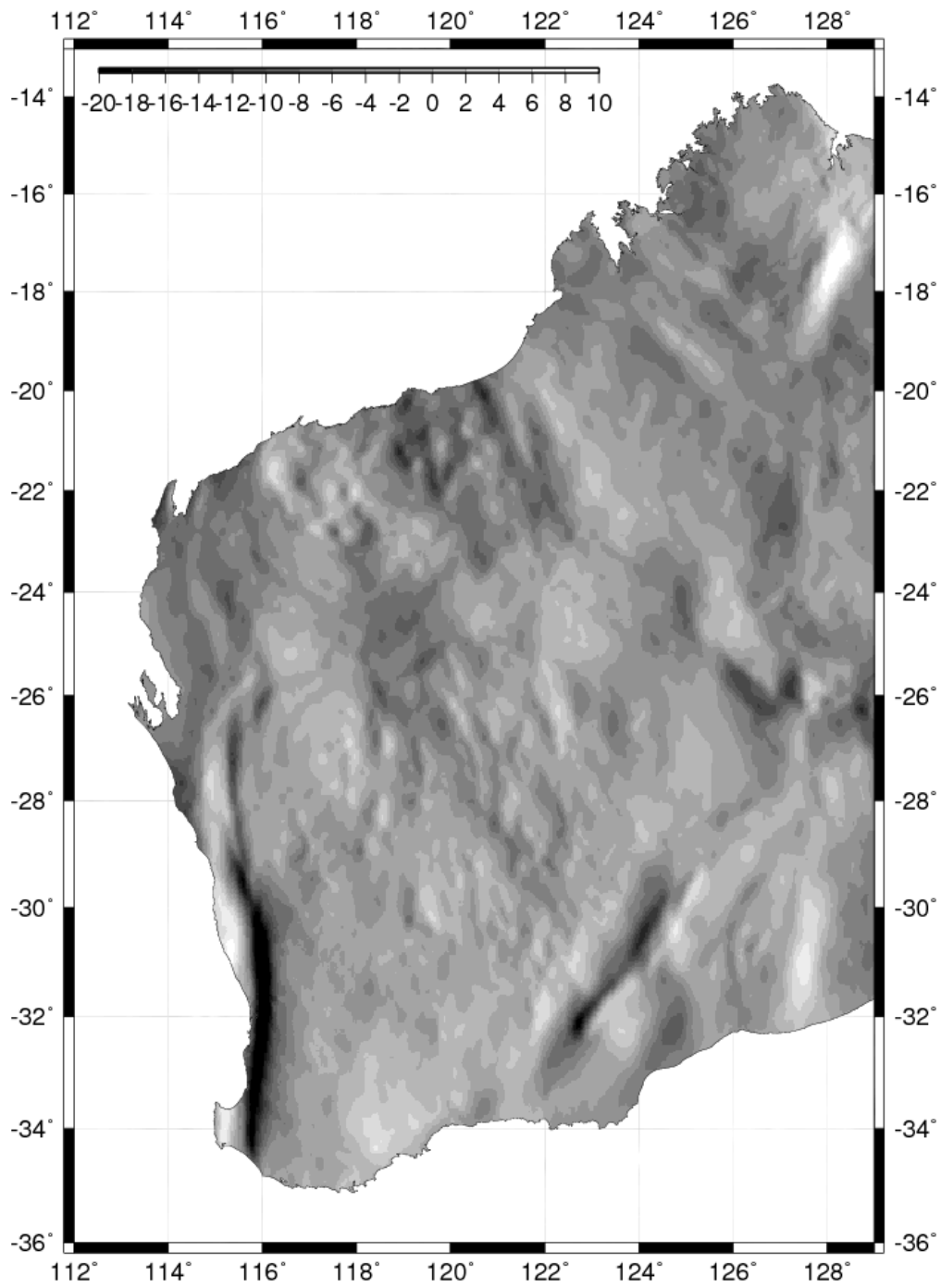
Wessel P, Smith WHF 1998 New, improved version of Generic Mapping Tools released: EOS - *Transactions of the American Geophysical Union* 79(47): 579



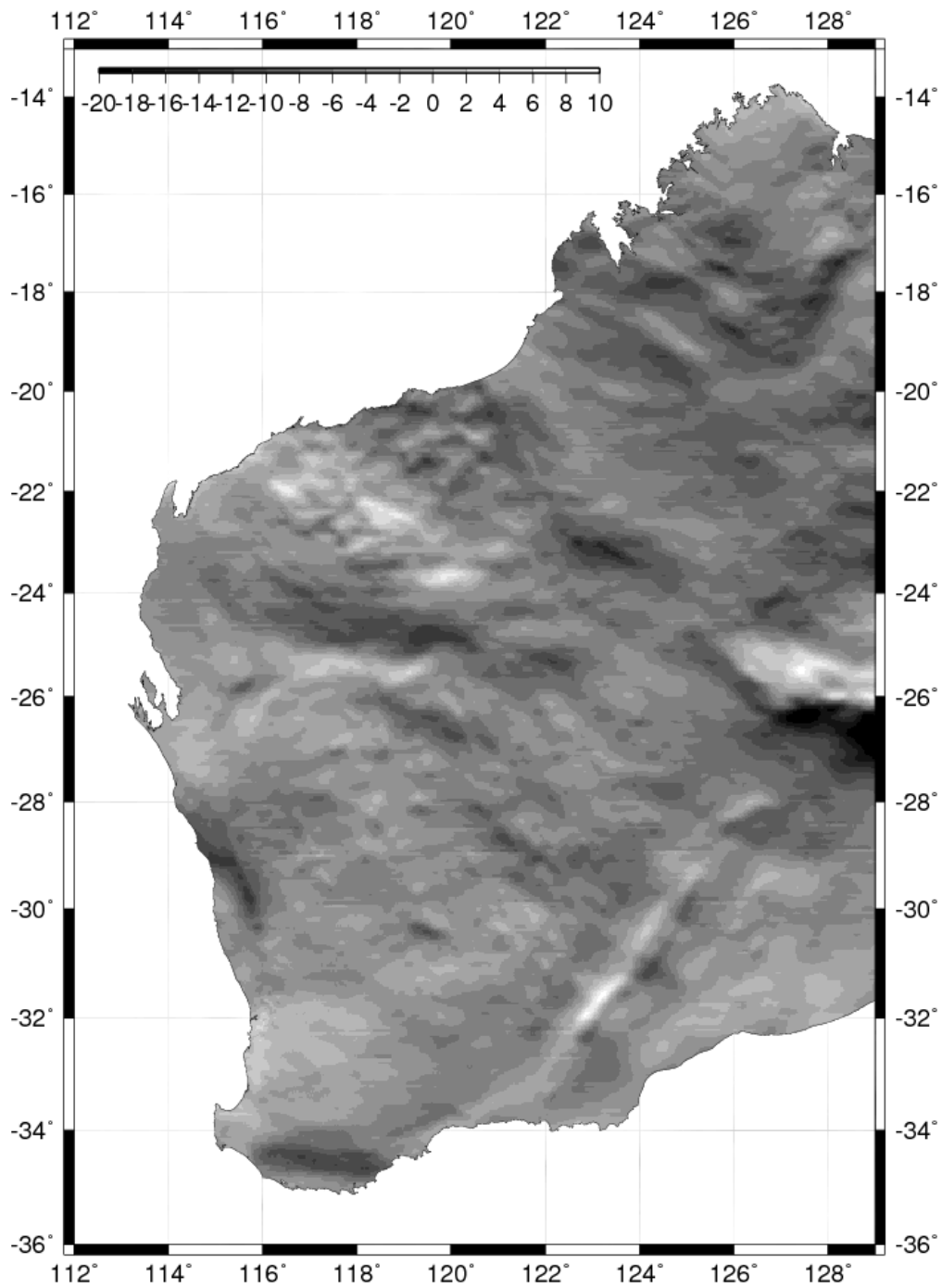
**Figure 1.** A generalised schematic of the deviation of the vertical, where the plumbline is perpendicular to the level surface, thus the deviation is a measure of the slope of the level surface with respect to the ellipsoid



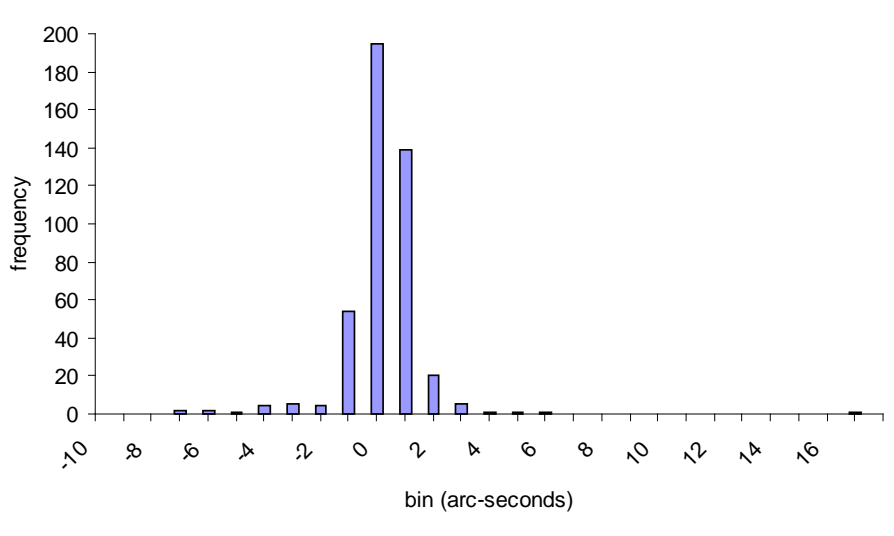
**Figure 2.** Locations of the observed astronomic-Helmert vertical deviations across Western Australia (Mercator projection). Triangles denote sites used by Featherstone (2006); circles denote the new sites.



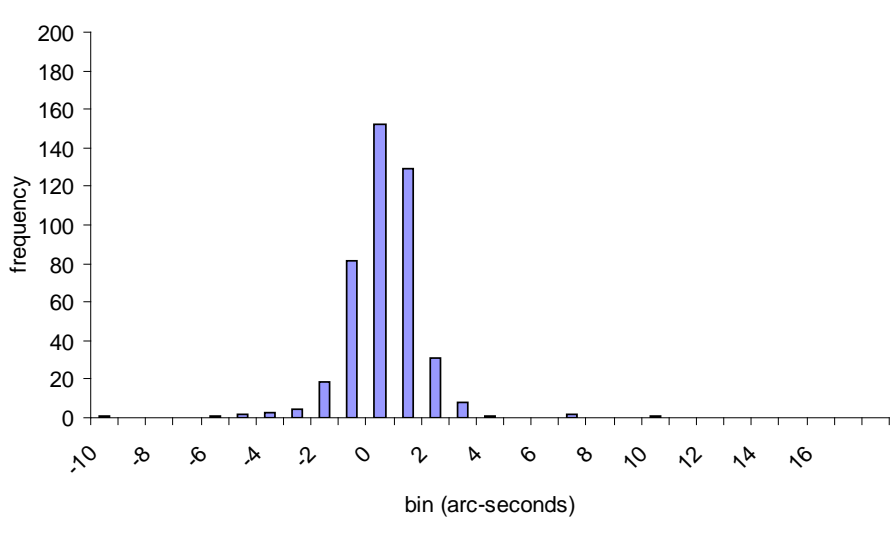
**Figure 3.** Computed AUSGeoid98 east-west vertical deviations across Western Australia  
(Mercator projection; Units in arc-seconds)



**Figure 4.** Computed AUSGeoid98 north-south vertical deviations across Western Australia  
(Mercator projection; Units in arc-seconds)



**Figure 5:** Histogram of the differences between astronomic-Helmert deviations and AUSGeoid98-derived deviations in the north-south component (435 points). Units in arc-seconds



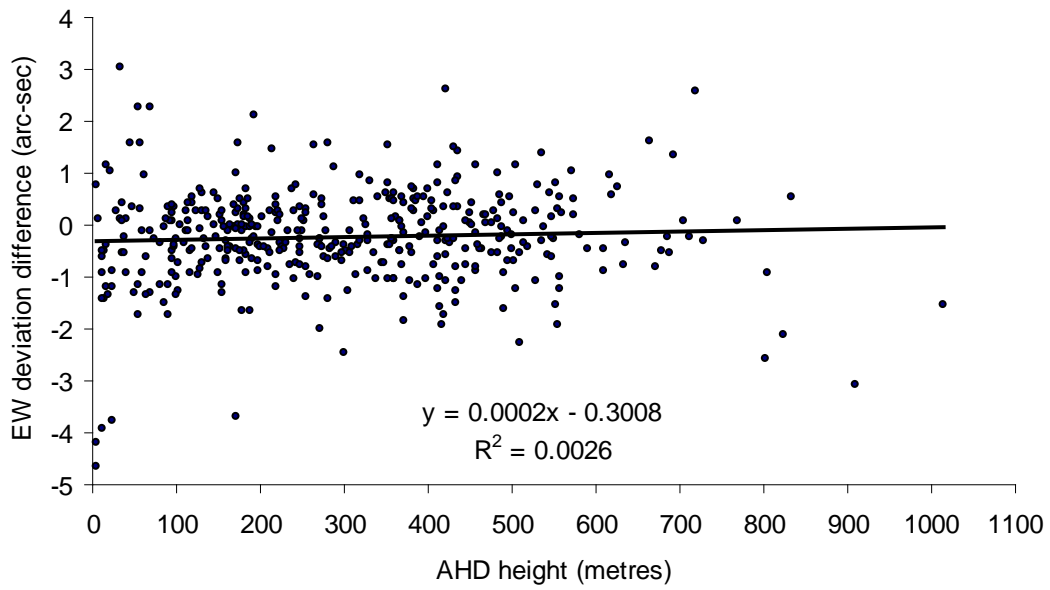
**Figure 6:** Histogram of the differences between astronomic-Helmert deviations and AUSGeoid98-derived deviations in the east-west component (435 points). Units in arc-seconds

	North-south ( $\xi$ )	east-west ( $\eta$ )
Maximum	16.9	9.1
Minimum	-7.8	-10.9
Mean	-0.3	-0.3
STD	1.5	1.5

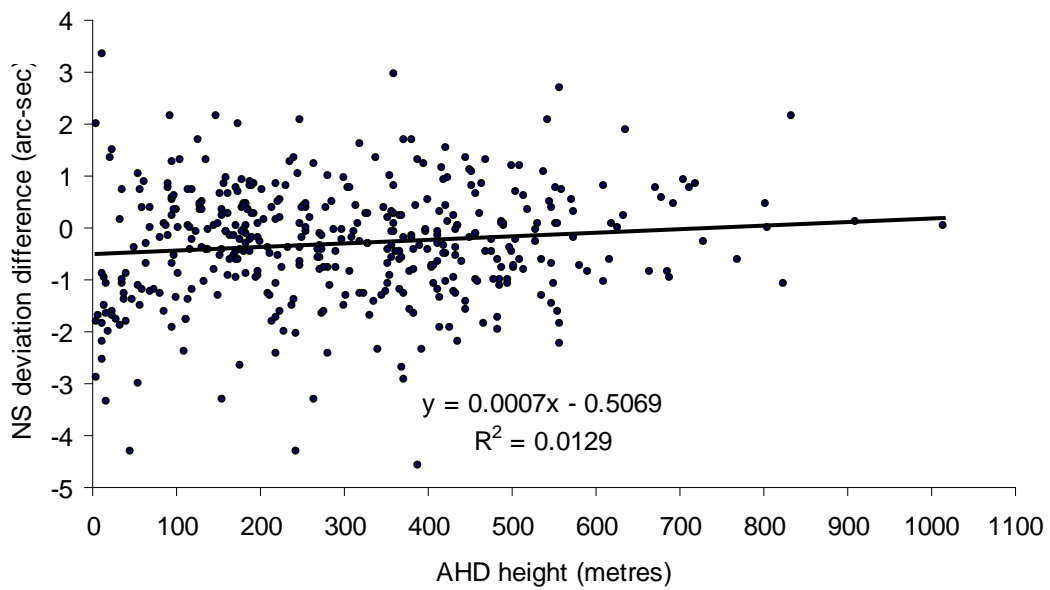
**Table 1a.** Descriptive statistics of the differences between astronomic-Helmert deviations and AUSGeoid98-derived deviations (435 points, including 15 outliers). Units in arc-seconds

	North-south ( $\xi$ )	east-west ( $\eta$ )
Maximum	3.0	3.3
Minimum	-4.7	-4.6
Mean	-0.2	-0.3
STD	0.9	1.1

**Table 1b.** Descriptive statistics of the differences between astronomic-Helmert deviations and AUSGeoid98-derived deviations (420 points, excluding 15 outliers). Units in arc-seconds



**Figure 7:** Differences between astronomic-Helmert deviations and AUSGeoid98-derived deviations in the east-west component as a function of AHD height (420 points).



**Figure 8:** Differences between astronomic-Helmert deviations and AUSGeoid98-derived deviations in the north-south component as a function of AHD height (420 points).